



Planning Committee

18 January 2022

21/02173/FUL

- Location: Land To The West Bellway Industrial Estate, Benton
- Proposal: Construction of an underpass, works to public rights of way, construction of soft and hard landscaping, surface and subsurface drainage, utilities and other services, boundary treatment and other associated works
- Applicant: NCC
- Ward: Killingworth





Groceries

Restaurants

Takeaway

Hotels

Petrol

Chemists

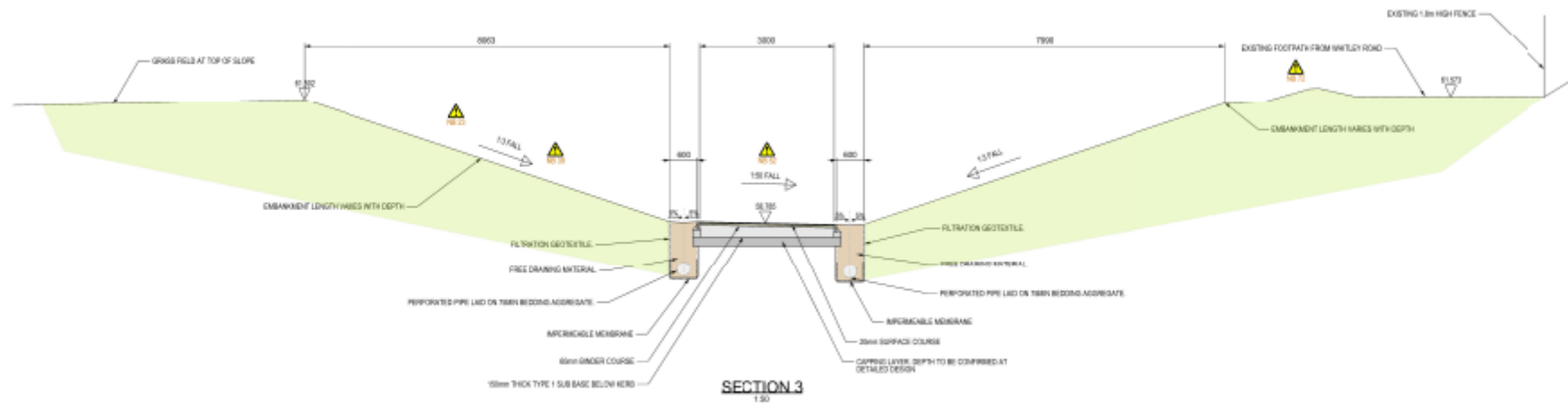
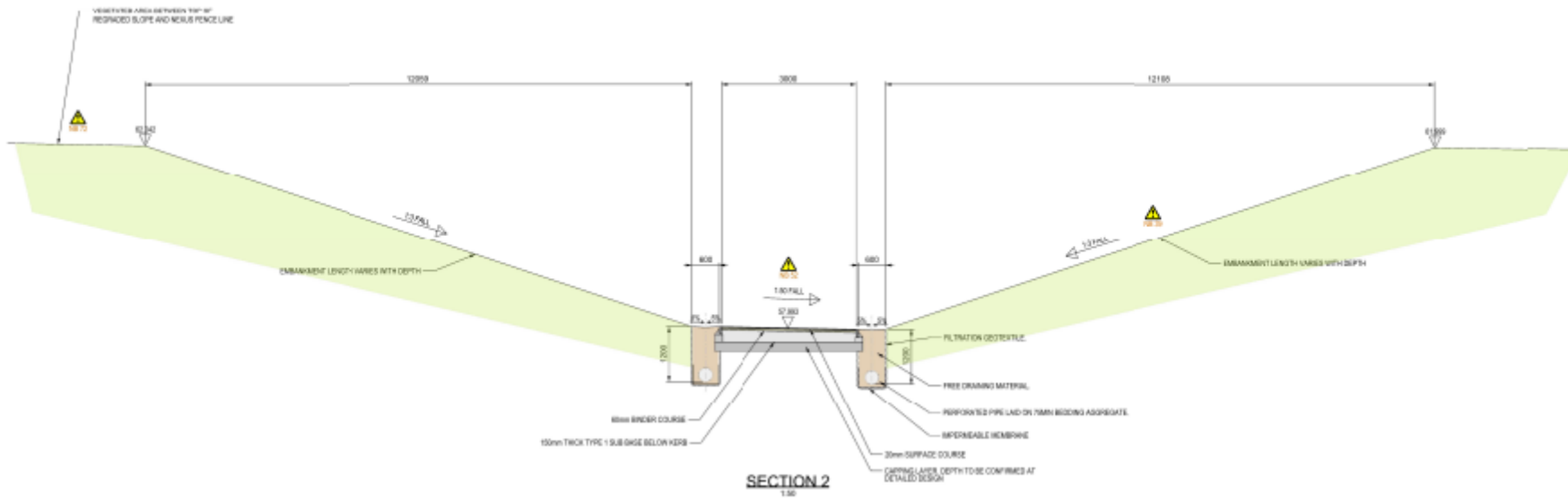


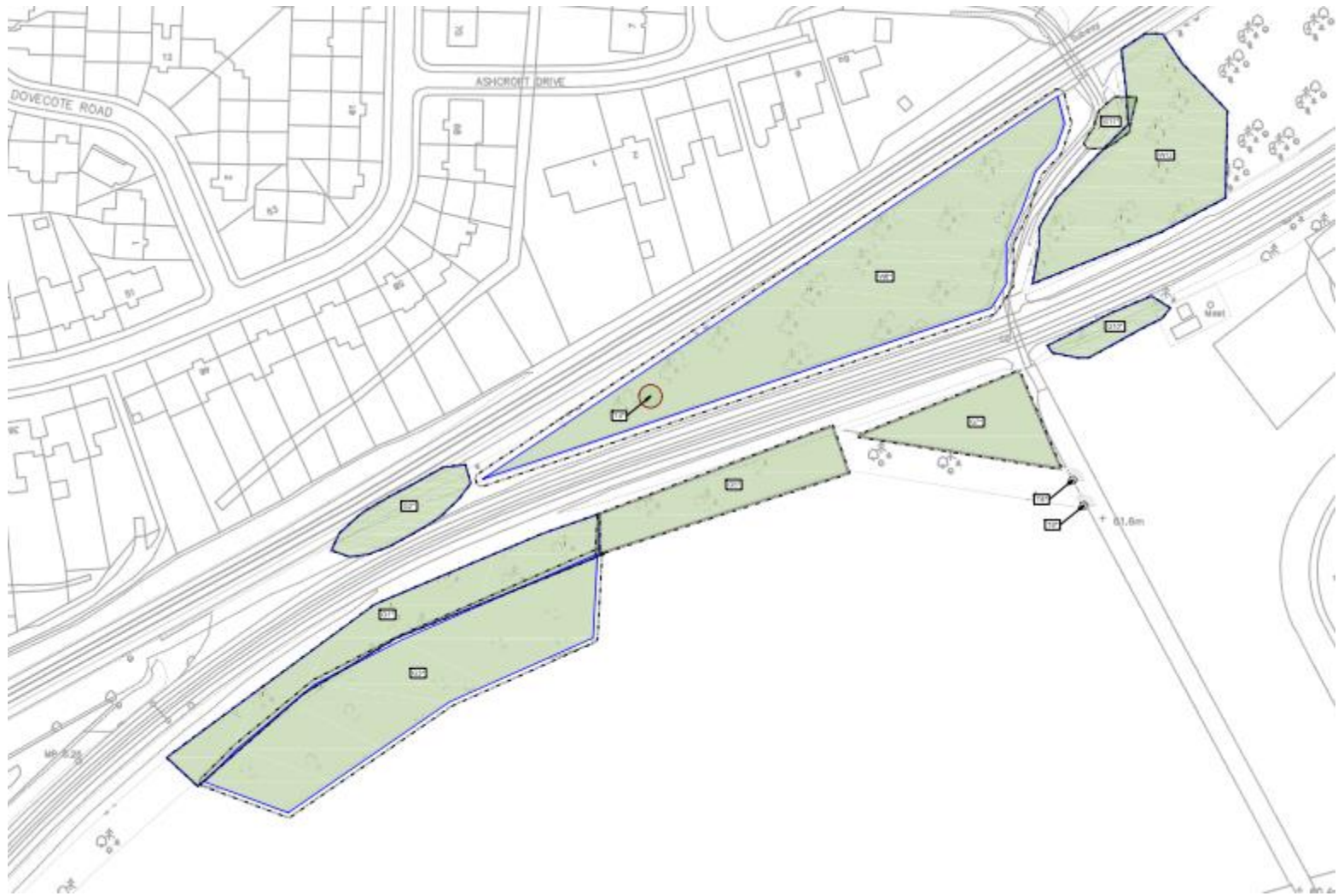


Ashcroft Dr

Jump 360 Newcastle
Trampoline Park

Rprotein





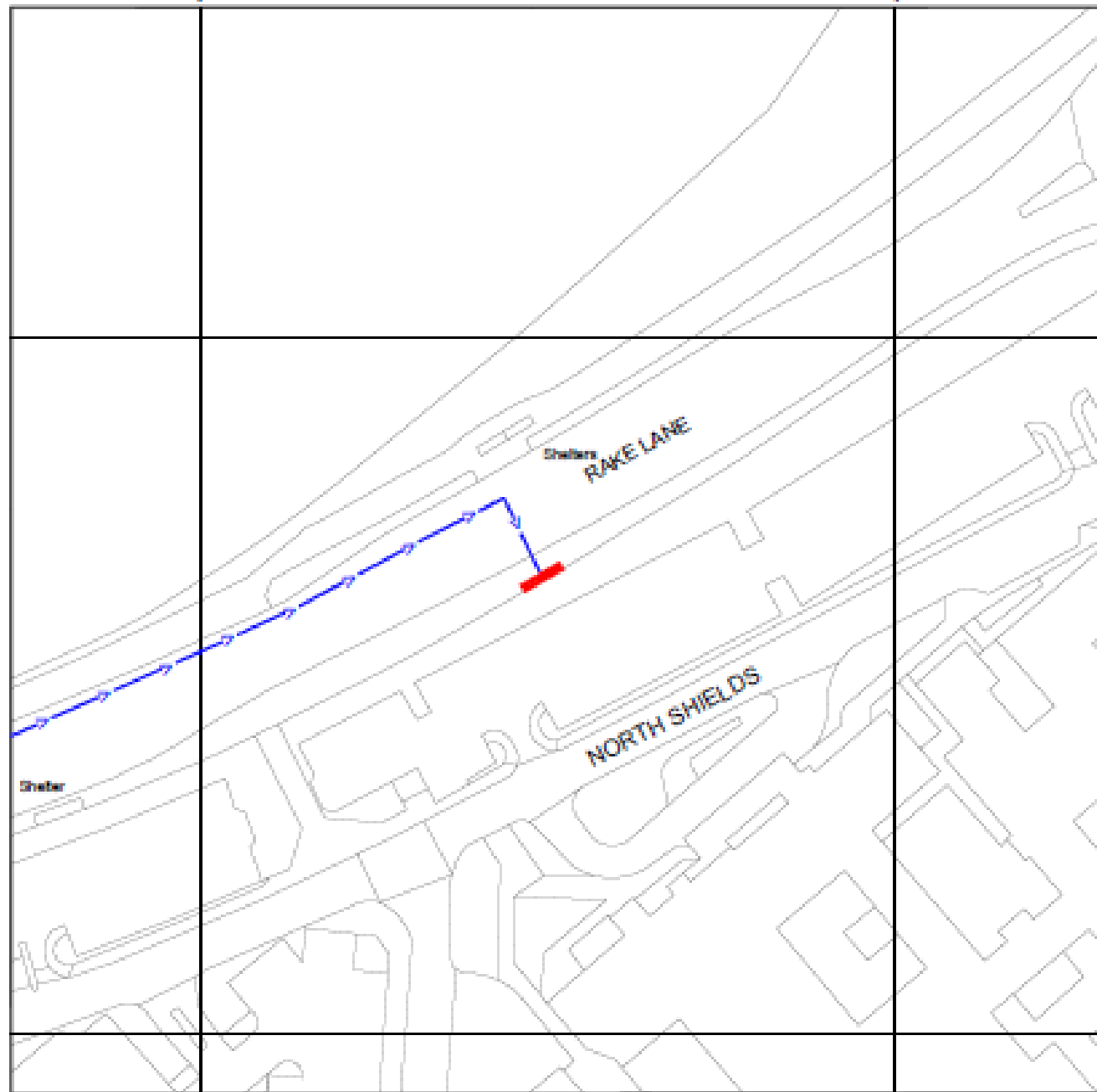


21/02424/TELGDO

- Location: Land adjacent to North Tyneside General Hospital, Rake Lane
- Proposal: Proposed 16.0m Phase 8 Monopole C/W wrapround Cabinet at base and associated ancillary works
- Applicant: CK Hutchison Networks (UK) Ltd
- Ward: Collingwood

570400

570300




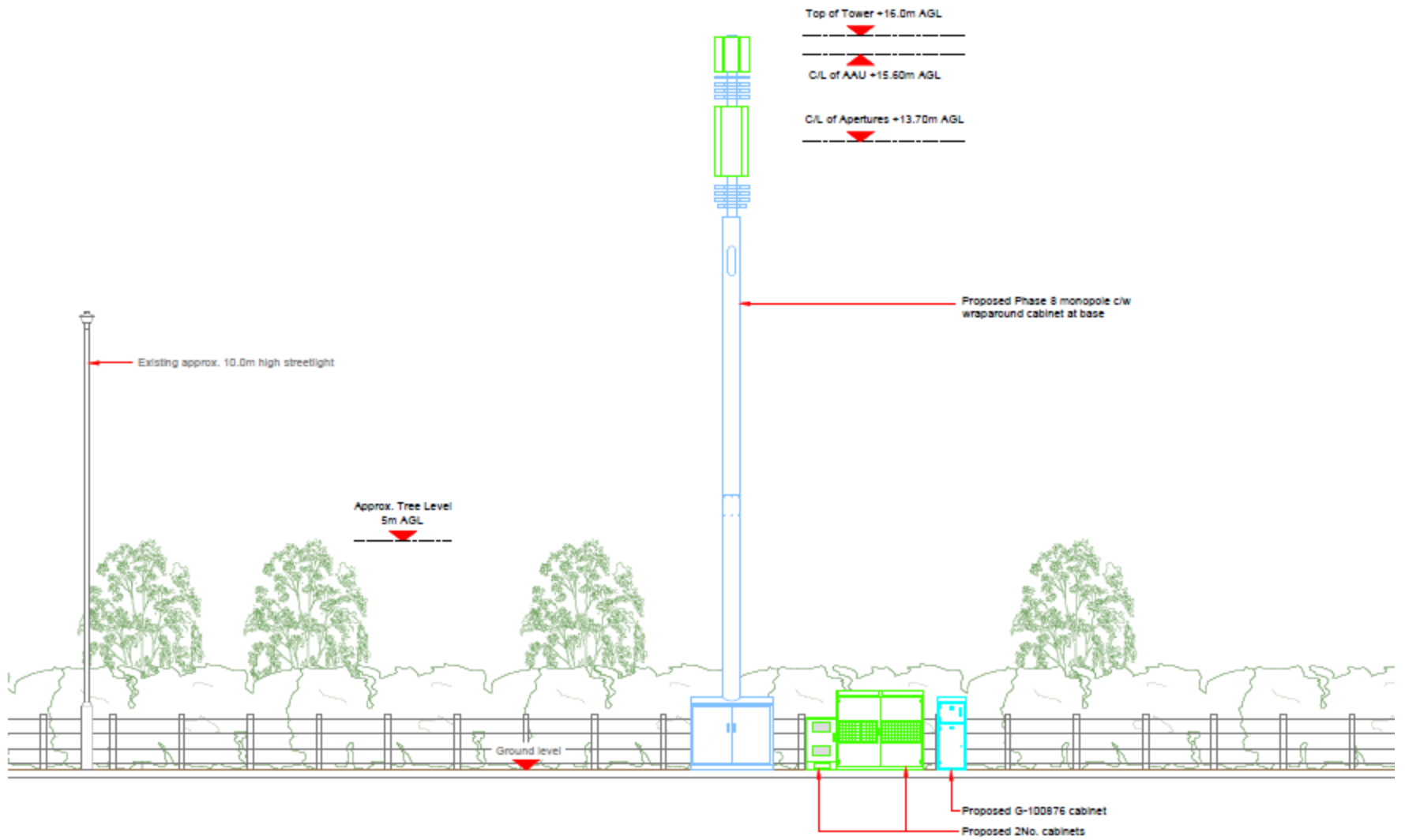
Reproduced by permission of Ordnance Survey on behalf of
the Controller of Her Majesty's Stationery Office

NGR E: 434149 N: 570370



nd
Apr 2021





ELEVATION A

Rake Lane
(40mph)

Existing approx. 10.0m high streetlight

Footpath

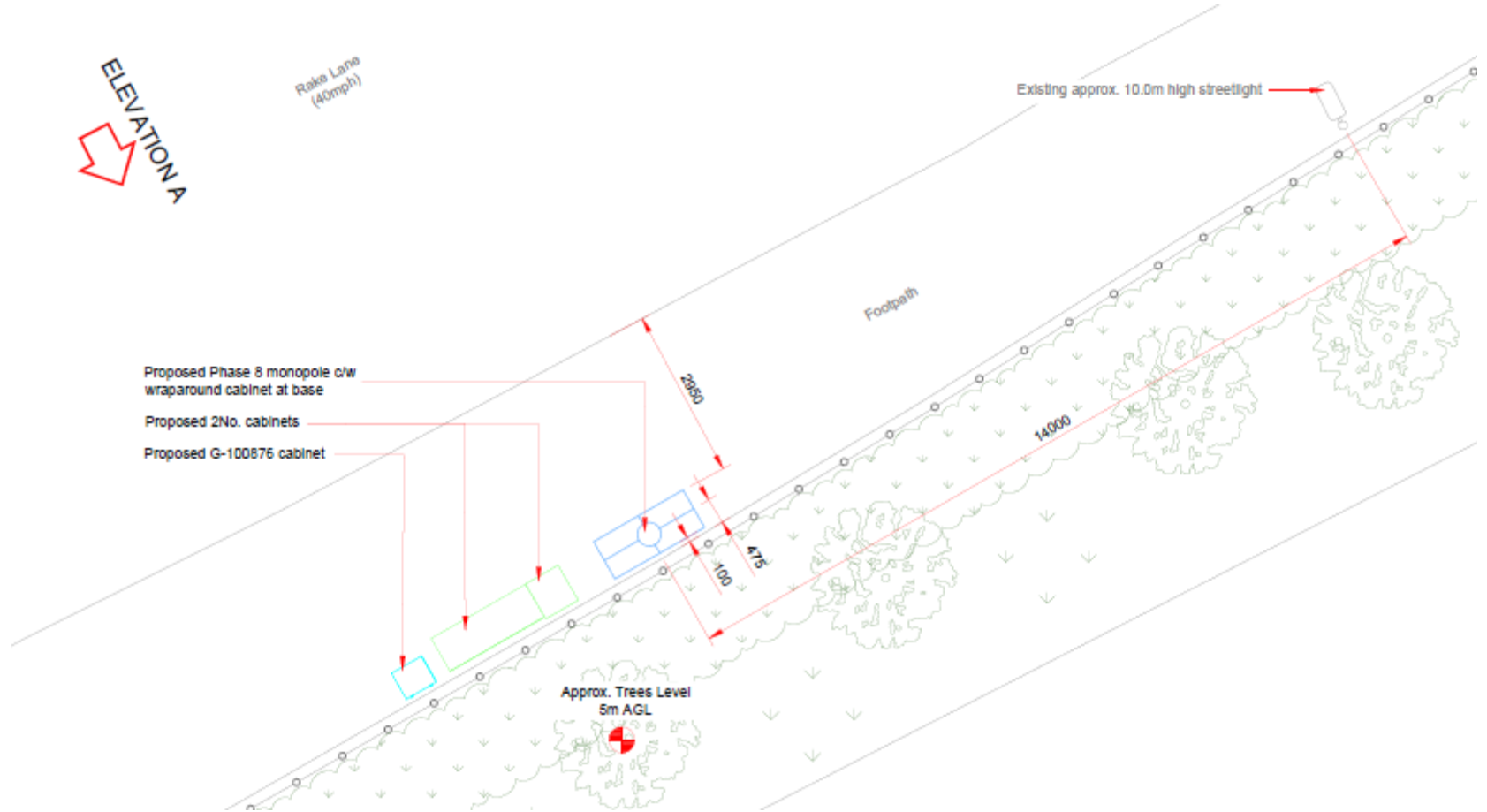
- Proposed Phase 8 monopole c/w wraparound cabinet at base
- Proposed 2No. cabinets
- Proposed G-100876 cabinet

2050

475
100

14000

Approx. Trees Level
5m AGL



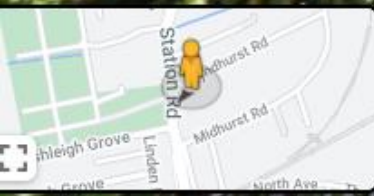
TPO report: 18 Station Rd Forest Hall







2 Lyndhurst Rd
England
Google
Street View - Jun 2019



Google

Photo from Arboricultural Management Report

